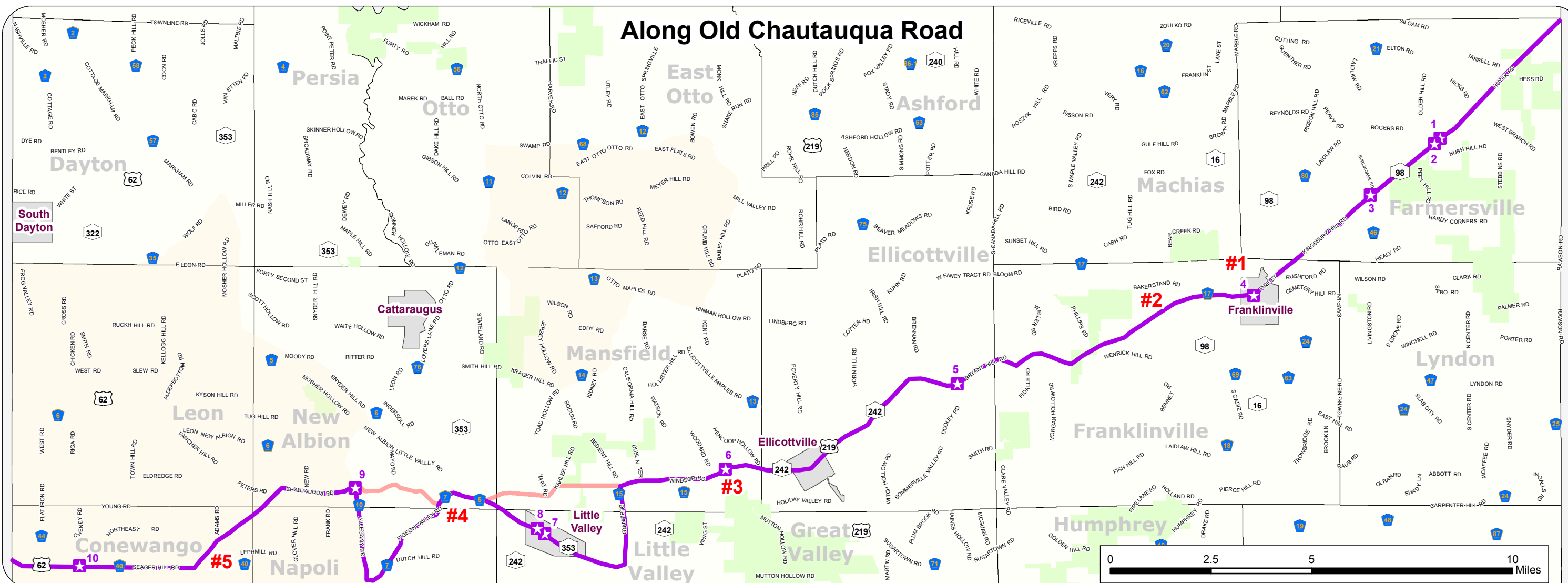


Along Old Chautauqua Road

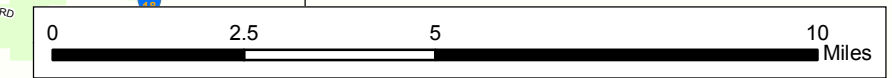
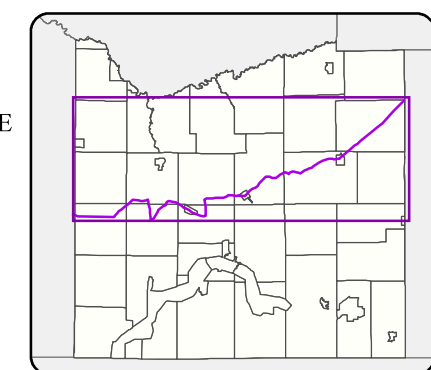


- Chautauqua Road
- Chautauqua Road (Impassable)
- 1. Watering Trough
- 2. Farmersville Cemetery
- 3. Old One Room 'Checked Schoolhouse'(private residence)
- 4. McCluer Log Cabin/Tavern
- 5. Bryant Hill Cemetery
- 6. Fish Tavern
- 7. Bicentennial Park
- 8. Fairgrounds
- 9. Guy Tavern
- 10. Rutledge Cemetery

**** GPS files are available for download at www.enchantedmountains.com ****

*More information on all locations available within brochure or at www.historicpath.com

****To follow section numbering, please see brochure description.**



This map was created using GIS & GPS technology.
 Prepared by Cattaraugus County
 Department of Economic Development, Planning, & Tourism
 &
 Real Property & GIS Services
 303 Court Street
 Little Valley, NY 14755
 (716) 938-9111

Daniel T Marton - Real Property & GIS Director
 Chris Holewinski - GIS Coordinator
 Updated 2018